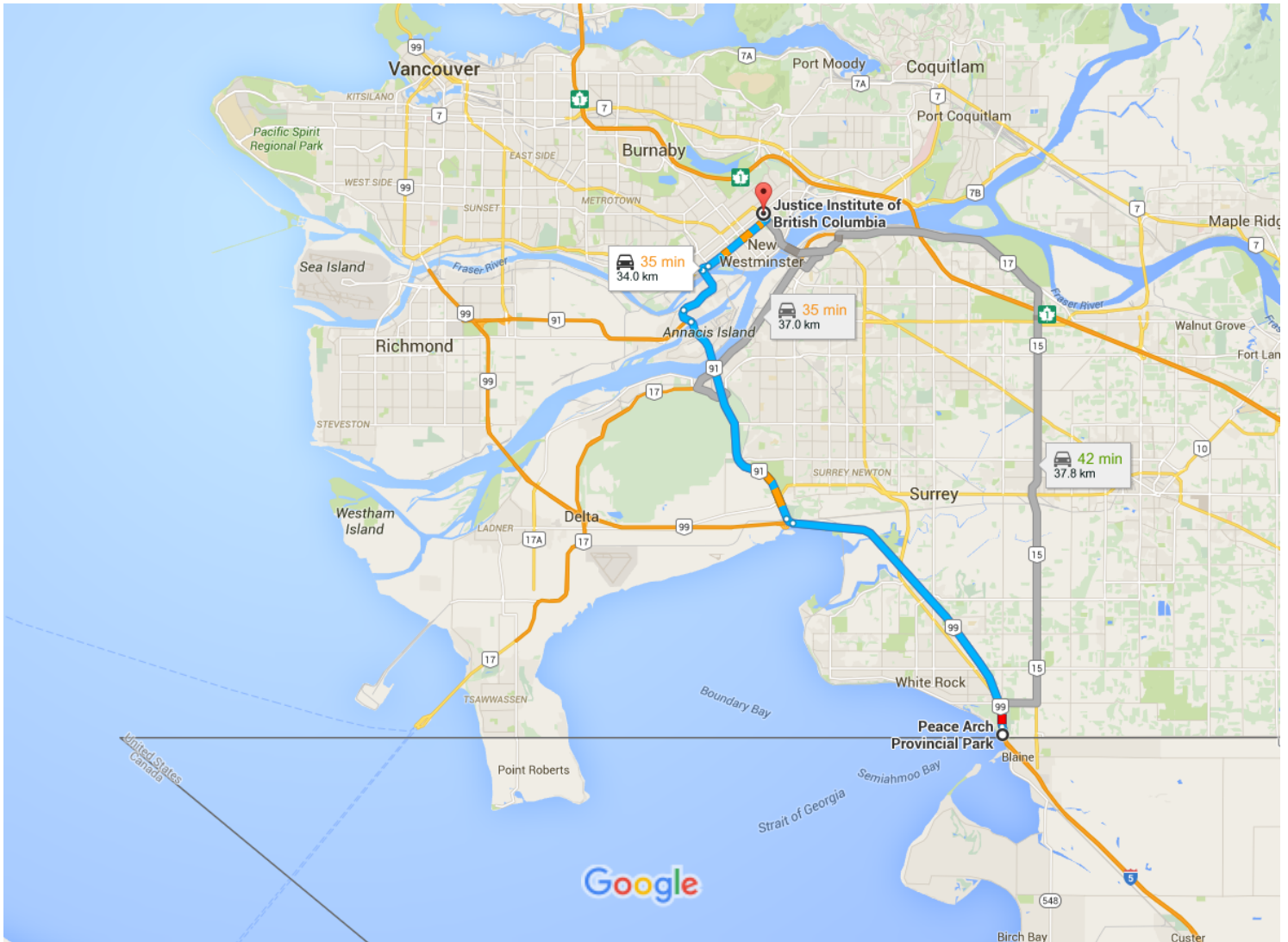




# Peace Arch Provincial Park, Surrey, BC to Justice Institute of British Columbia


Drive 34.0 km, 35 min







Map data ©2016 Google 5 km

## Peace Arch Provincial Park






Surrey, BC

-  1. Head west on Peace Park Dr toward BC-99 N 39 s (300 m)

**Follow BC-99 N and BC-91 N to Queensborough Connector/BC-91A in Richmond. Take exit 11 from BC-91 N**

- 18 min (26.8 km)
-  2. Merge onto BC-99 N 14.8 km
-  3. Take exit 16 for BC-91 N toward North Delta/New Westminister 400 m
-  4. Continue onto BC-91 N 10.8 km
-  5. Use the right 2 lanes to take exit 11 toward Queensborough Connector/BC-91A 800 m

**Follow Queensborough Connector/BC-91A and 6th Ave/Sixth Ave to McBride Blvd/BC-99A N in New Westminister**

- 12 min (6.9 km)
-  6. Continue onto Queensborough Connector/BC-91A 2.7 km
-  7. Use any lane to take the 20th Street/6th Avenue exit toward New Westminister 350 m
-  8. Continue onto 6th Ave/Sixth Ave 3.5 km
-  9. Turn left onto McBride Blvd/BC-99A N 300 m
-  Destination will be on the right

## Justice Institute of British Columbia

715 McBride Boulevard, New Westminister, BC V3L 5T4

These directions are for planning purposes only. You may find that construction projects, traffic, weather, or other events may cause conditions to differ from the map results, and you should plan your route accordingly. You must obey all signs or notices regarding your route.

Google Maps