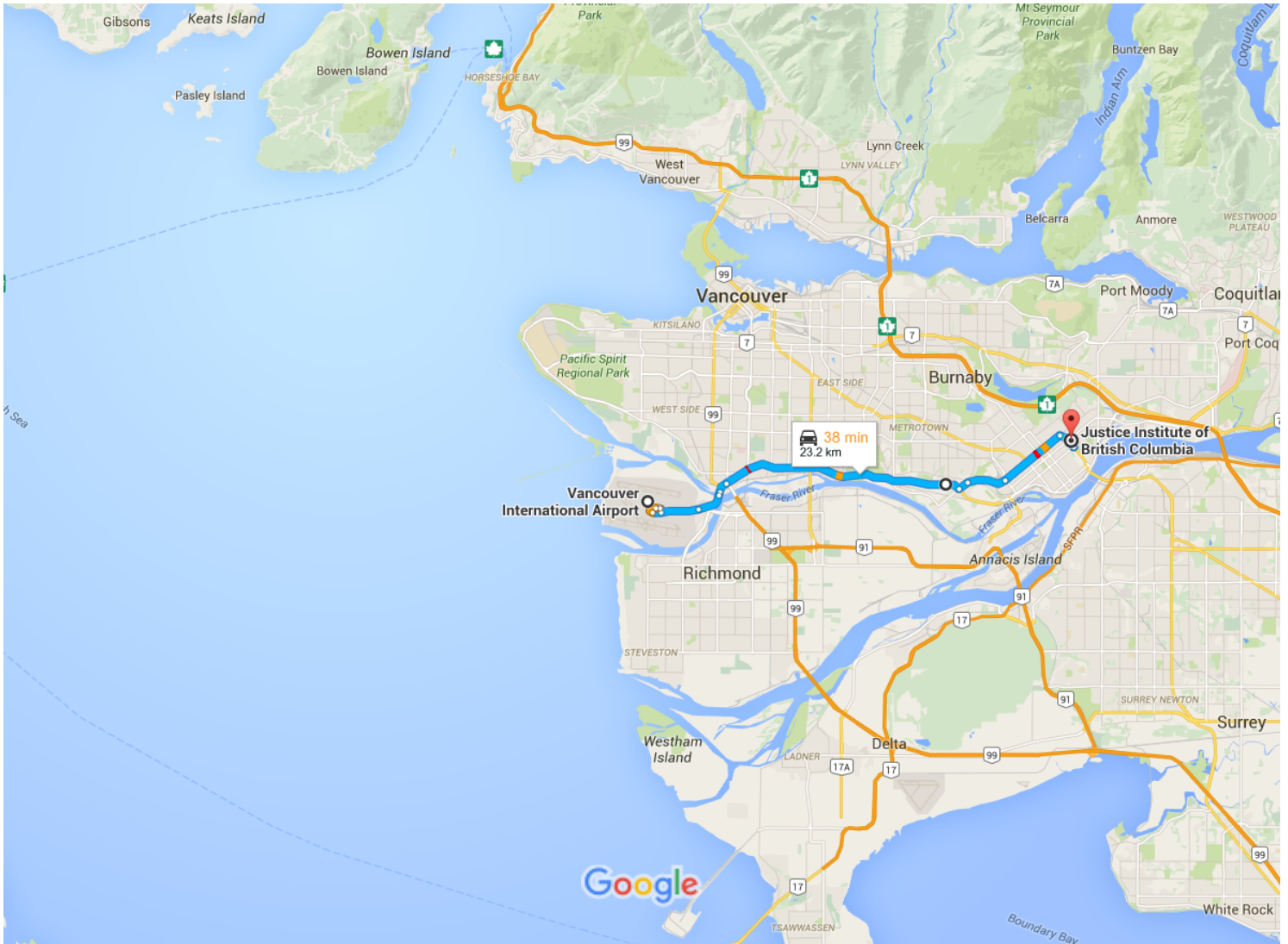




Vancouver International Airport to Justice Institute of British Columbia

Drive 23.2 km, 38 min






Map data ©2016 Google 5 km



Vancouver International Airport

3211 Grant McConachie Way, Richmond, BC V7B 0A4




Get on SW Marine Dr in Vancouver from Grant McConachie Way E




- 7 min (5.0 km)
1.  Head northwest on Grant McConachie Way E
54 m
 2.  Use the left 2 lanes to turn slightly left
40 m
 3.  Use the left 2 lanes to turn slightly left
170 m
 4.  Keep right
600 m
 5.  Slight left onto Grant McConachie Way E
400 m
 6.  Continue straight to stay on Grant McConachie Way E
1.7 km
 7.  Keep left to stay on Grant McConachie Way E
1.3 km
 8.  Continue onto Arthur Laing Bridge/Marine Dr SW
180 m
 9.  Keep left at the fork, follow signs for Marine Drive E and merge onto SW Marine Dr
550 m
 10.  Merge onto SW Marine Dr
17 min (11.4 km)

Take Southridge Dr to Tenth Ave

- 3 min (2.4 km)
11.  Turn left onto Byrne Rd
550 m
 12.  Continue onto Southridge Dr
1.8 km

Continue on Tenth Ave. Drive to McBride Blvd/BC-99A N in New Westminister

- 9 min (4.5 km)
13.  Continue onto Tenth Ave (signs for BC-1A/BC-99A)
3.3 km
 14.  Turn right onto McBride Blvd/BC-99A S (signs for Coquitlam/Surrey/British Columbia 1 Alternate/British Columbia 99 Alternate)
900 m
 15.  Turn right onto 6th Ave/Sixth Ave

-
-  16. Make a U-turn 10 m
-
-  17. Turn left onto McBride Blvd/BC-99A N 10 m
 Destination will be on the right
-
- 300 m

Justice Institute of British Columbia

715 McBride Boulevard, New Westminster, BC V3L 5T4

These directions are for planning purposes only. You may find that construction projects, traffic, weather, or other events may cause conditions to differ from the map results, and you should plan your route accordingly. You must obey all signs or notices regarding your route.

Google Maps